

Trail maps for day hikes in Banff National Park are available at Parks Canada visitor centres or at parks.canada.ca/banff-brochures



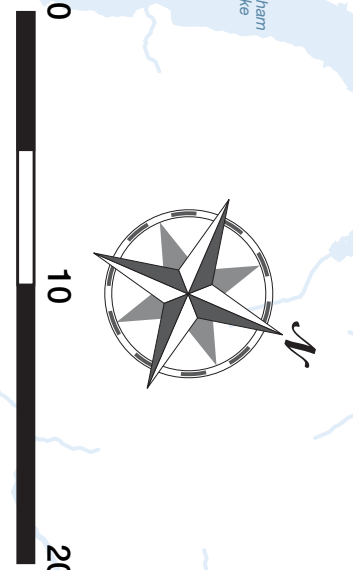
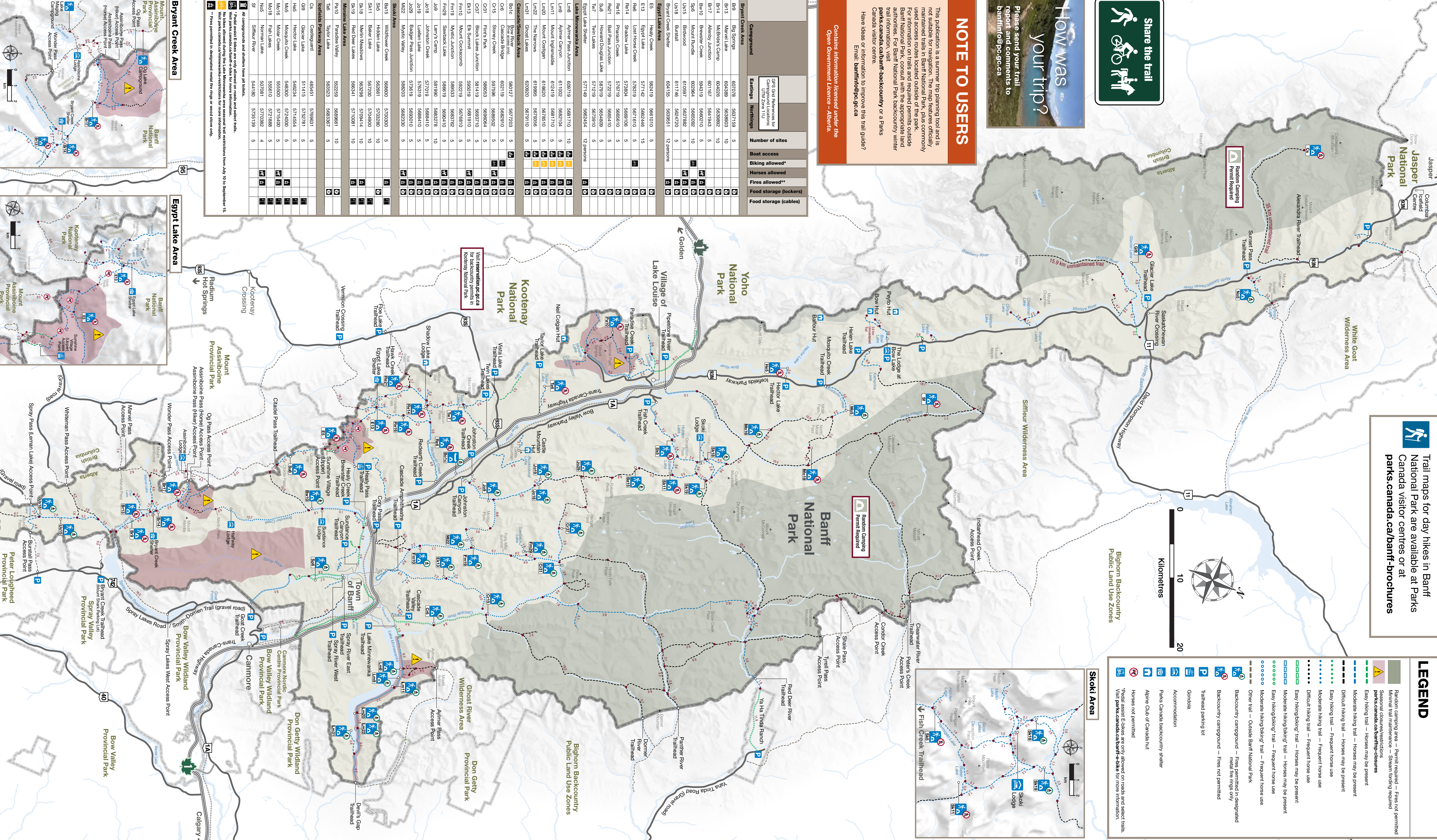
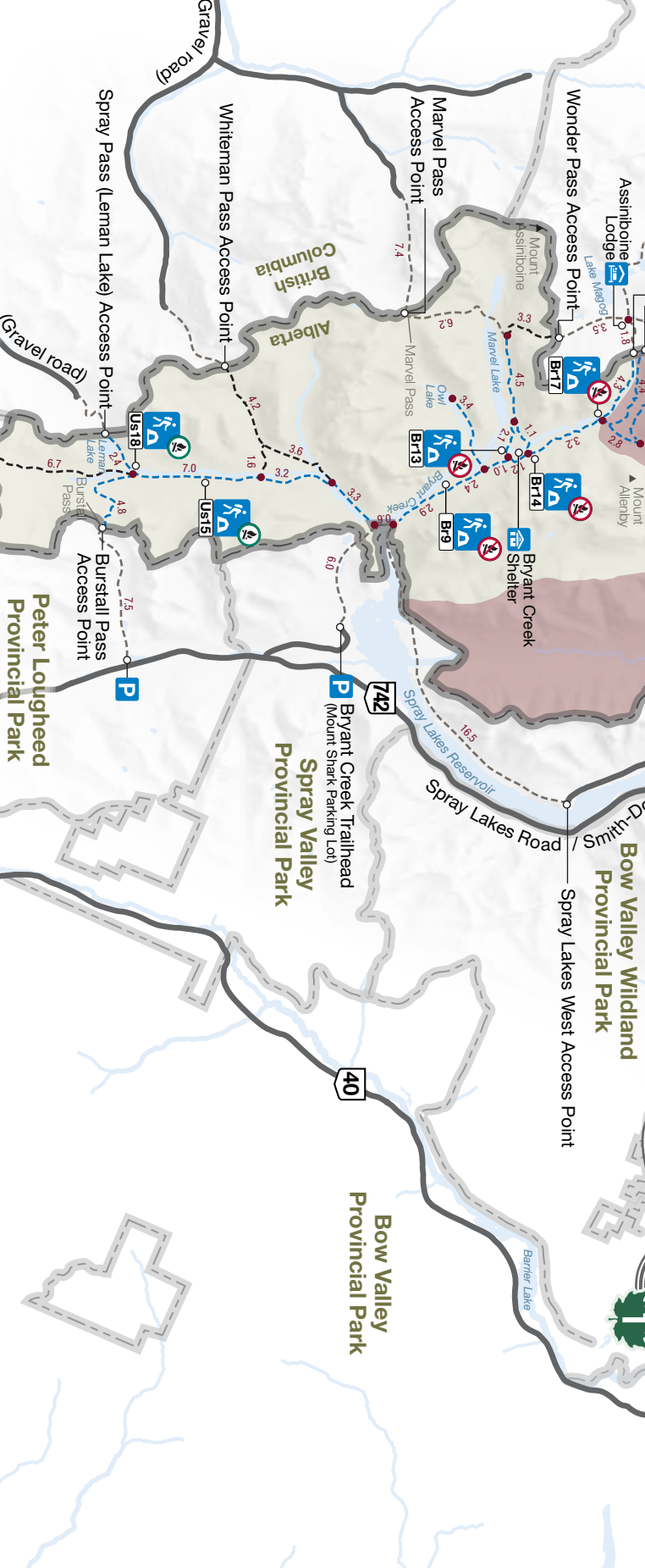
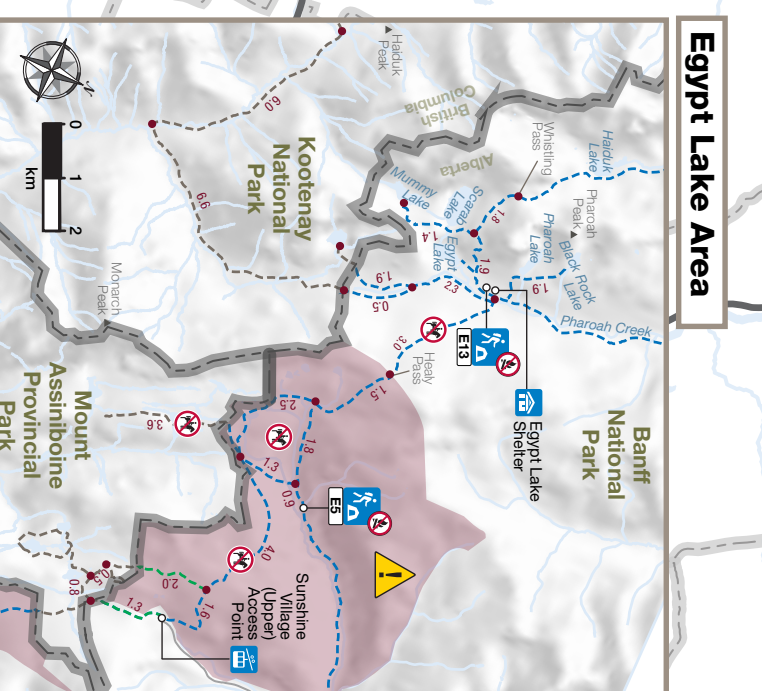
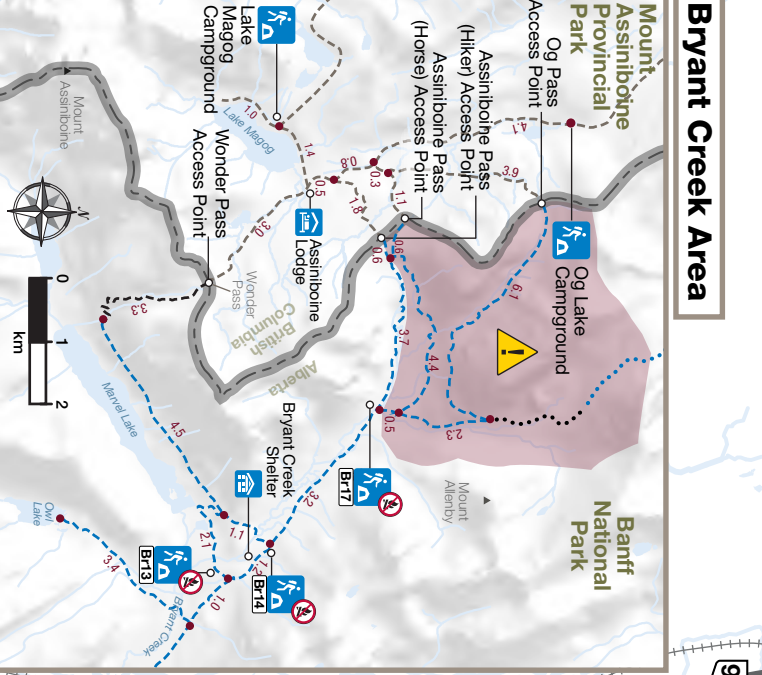
NOTE TO USERS

This publication is a summer trip planning tool and is not suitable for navigation. The map features officially maintained trails in Banff National Park, plus commonly used access routes located outside of the park. For information on trails and required permits outside Banff National Park, consult with the appropriate land authorities. For Banff National Park backcountry winter trail information, visit parks.canada.ca/banff-backcountry or a Parks Canada visitor centre. Have ideas or information to improve the trail guide? Email: banffinfo@pcc.gc.ca

Contains information licensed under the Open Government Licence - Alberta.

Trailhead	Number of sites	Boat access	Biking allowed*	Horses allowed	Fires allowed**	Food storage (lockers)	Food storage (cables)
Bryant Creek Area							
BQ	Big Springs	607078	5837159	5			
BR13	Maxwell Lake	604288	5683903	10			
BR17	MacBride's Camp	604026	5638982	10			
BR17	Alberly Junction	601167	5641943	5			
BW10	Brewster Creek	594319	5686210	5			
SP6	Mount Rundle	602964	5666092	10			
UL15	Burwood	610597	5627882	5			
UL18	Burial	611746	5623270	5			
UL18	Burial	604155	5639551	12 persons			
	Egypt Lake Area						
E3	Healy Creek	592619	5661010	5			
E13	Egypt Lake	577142	5665446	15			
RA6	Lost Horse Creek	579319	5671610	5			
RA14	Shadow Lake	573984	5689106	5			
RA16	Pheasant Creek	579719	5666510	5			
RA21	Bell Pass Junction	572191	5665410	5			
SA4	Howard Douglas Lake	597919	5654809	5			
TW7	Twin Lakes	571219	5679310	5			
	Lake Minnewanka Area						
LN8	Alymer Pass Junction	609719	5681710	10			
LN9	Alymer Canyon	611002	5685104	5			
LN11	Mount Ingleton	612419	5681710	5			
LN20	Mount Castigan	618620	5679510	5			
LN22	The Narrows	618986	5679356	5			
LN31	Great Lakes	620920	5679110	5			
	Cascade/Sawback Area						
BO1c	Bow River	590127	5672203	5			
CO6	Cascade Bridge	602719	5685910	5			
CO15	Stony Creek	597956	5685002	5			
CO31	Felt's Park	598053	5689064	5			
CO37	Black Lakes Junction	591419	5693710	5			
EK13	Eik Summit	595019	5681910	5			
FM10	Mount Cockscornb	592219	5679810	5			
FM19	Mystic Junction	598333	5683762	5			
FM29	Sawback Lake	598819	5693410	5			
JG9	Larry's Camp	581990	5683278	10			
JO18	Johnston Creek	577019	5688410	5			
SO19	Lunden Lake	579319	5689410	5			
JO29	Badger Pass Junction	572619	5689010	5			
MZ2	Mystic Valley	598203	5682320	5			
	Skoki Area						
BS15	Wildflower Creek	569600	5702000	5			
SH5	Hidden Lake	562861	5702280	10			
SH11	Baker Lake	567200	5704900	10			
SH18	Marin Meadows	565298	5709414	10			
SH19	Red Deer Lakes	569341	5710981	10			
	Moraine Lake Areas						
PA10	Paradise Valley	552259	5689661	10			
TA6	Taylor Lake	563523	5683937	5			
	Icefields Parkway Area						
CS	Castleguard	485451	5789331	5			
GH9	Glacier Lake	511415	5729781	5			
HM5	Hector Lake	546234	5714554	5			
MO5	Moose Lake	548300	5724000	5			
MO16	Mour Creek	555500	5715400	5			
MO18	Fish Lakes	555610	5721888	5			
NO5	Norman Lake	507081	5770382	4			
SI	Siffleur River	544180	5725139	5			

* All campgrounds and shelters have pit toilets.
 ** Fires allowed on roads and select trails.
 † Padded assist lakes are only allowed on roads and select trails.
 ‡ No boats allowed during the Lake Minnewanka area seasonal trail restrictions from July 10 to September 15.
 § Visit parks.canada.ca/banff-e-bike for more information.
 ** Fires permitted in designated metal fire rings or wood stove only.



LEGEND

- Random camping area – Permit required – Fires not permitted
- Minimal trail maintenance – Stream (locking required)
- Seasonal closures/restrictions parks.canada.ca/banff-closures
- Easy hiking trail – Horses may be present
- Moderate hiking trail – Horses may be present
- Difficult hiking trail – Horses may be present
- Easy hiking trail – Frequent horse use
- Moderate hiking trail – Frequent horse use
- Difficult hiking trail – Frequent horse use
- Easy hiking/blimbing trail – Horses may be present
- Moderate hiking/blimbing trail – Horses may be present
- Easy hiking/blimbing trail – Frequent horse use
- Moderate hiking/blimbing trail – Frequent horse use
- Difficult hiking/blimbing trail – Frequent horse use
- Other trail – Outside Banff National Park
- Backcountry campground – Fires permitted in designated metal fire rings only
- Backcountry campground – Fires not permitted
- Trailhead parking lot
- Accommodation
- Parks Canada backcountry shelter
- Alpine Club of Canada hut
- Horses not permitted
- Padded assist lakes are only allowed on roads and select trails. Visit parks.canada.ca/banff-e-bike for more information.